

SURVEY UNIT,**MINISTRY OF HOUSING AND ENVIRONMENT**

Ameenee Magu, Maafanru, Male', 20392, Maldives.

Office (PABX): +(960) 3004300, Fax: +(960) 3004301

Email: survey@mhe.gov.mv

Web: www.mhe.gov.mv



CONTROL POINT DETAILS	Station Number PSM 5064
Coordinate Information	
Geodetic	Grid
WGS 84	UTM Zone 43
Lat: 2° 51' 14.30265"	E: 337542.791 M
Long: 73° 32' 18.22546"	N: 315555.571 M
Ellp Height:	Orth Height: 1.761M

Date: 18 th -27 th March 2012


Monument description & method of survey:

- o PSM5064 was to be established in the island to Type A monument.
- o PSM5064 level and the water level was recorded and then related to the mean sea level, which was determined after an analysis of local tide.
- o The coordinates (X, Y) of the PSM 5064 of the island was determined by using the GPS.

Note: Beach Rock Surveyors have informed to the M.Hakuraa Huraa management that PSM5064 is a property of land surveying authority of Maldives (MLSA). If the management of M.Hakuraa Huraa want to do make any modification to the area or to the PSM5064, M.Hakuraa Huraa management must inform MLSA prior to the modification. M.Hakuraa Huraa management must be responsible to any damaged to the PSM5064.

General site condition & access:

- o PSM5064 was to be established near the vegetation line of the island.
- o PSM5064 is located near the kids club.
- o PSM5064 is located in an area which is easy to access and locate.

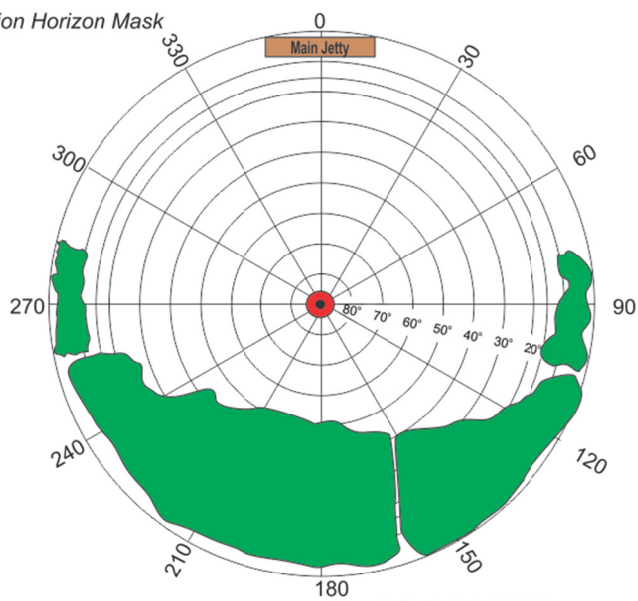
Owner: M.Hakuraa Huraa , Chaayaa Resorts

SITE INFORMATION

Station Number

P S M 5 0 6 4

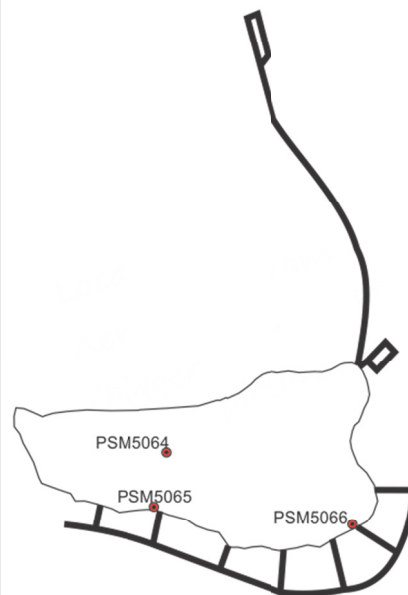
Station Horizon Mask



Height above Marker that horizon was mapped from 1.500 m

Magnetic Declination Declination applied to this figure?
☐ Yes ☒ No

Locality



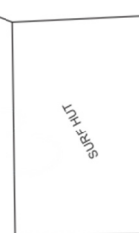
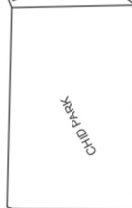
PSM5064



6.55M

10.30M

19.20M



Sketched by: ALI MUBEEN (E)

Scale: Not to scale

Date: 20 March 2012

SURVEY UNIT, MINISTRY OF HOUSING AND ENVIRONMENT, Ameenee Magu, Maafannu, Male', 20392, Maldives,
Office (PABX): +(960) 3004300, Fax: +(960) 3004301, Email: survey@mhe.gov.mv, Web: www.mhe.gov.mv

SURVEY UNIT,**MINISTRY OF HOUSING AND ENVIRONMENT**

Ameenee Magu, Maafanru, Male', 20392, Maldives.

Office (PABX): +(960) 3004300, Fax: +(960) 3004301

Email: survey@mhe.gov.mv

Web: www.mhe.gov.mv



CONTROL POINT DETAILS	Station Number PSM 5065
Coordinate Information	
Geodetic	Grid
WGS 84	UTM Zone 43
Lat:	E: 337549.917 M
Long:	N: 315492.807 M
Ellp Height:	Orth Height: 2.278M

Date: 18 th -27 th March 2012
--

Monument description & method of survey:

- PSM5065 was to be established in the island to Type A monument.
- PSM5064 level was transferred to PSM 5065.
- The coordinates (X, Y) of the PSM 5065 was derived using autocad.

Note: Beach Rock Surveyors have informed to the M.Hakuraa Huraa management that PSM5064 is a property of land surveying authority of Maldives(MLSA). If the management of M.Hakuraa Huraa want to do make any modification to the area or to the PSM5064, M.Hakuraa Huraa management must inform MLSA prior to the modification. M.Hakuraa Huraa management must be responsible to any damaged to the PSM5064.

General site condition & access:

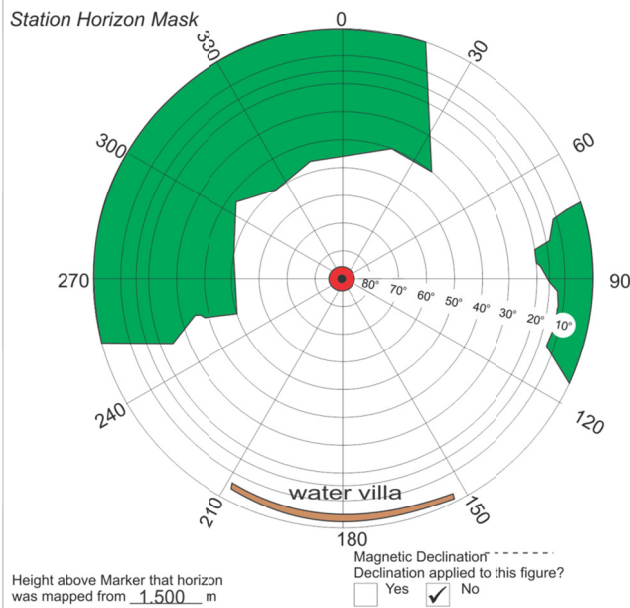
- PSM5065 was to be established in the vegetation line of the island.
- PSM5065 is located in front of the water villa jetty near the badminton court.
- PSM5065 is located in an area which is easy to access and locate.

Owner: M.Hakuraa Huraa , Chaayaa Resorts

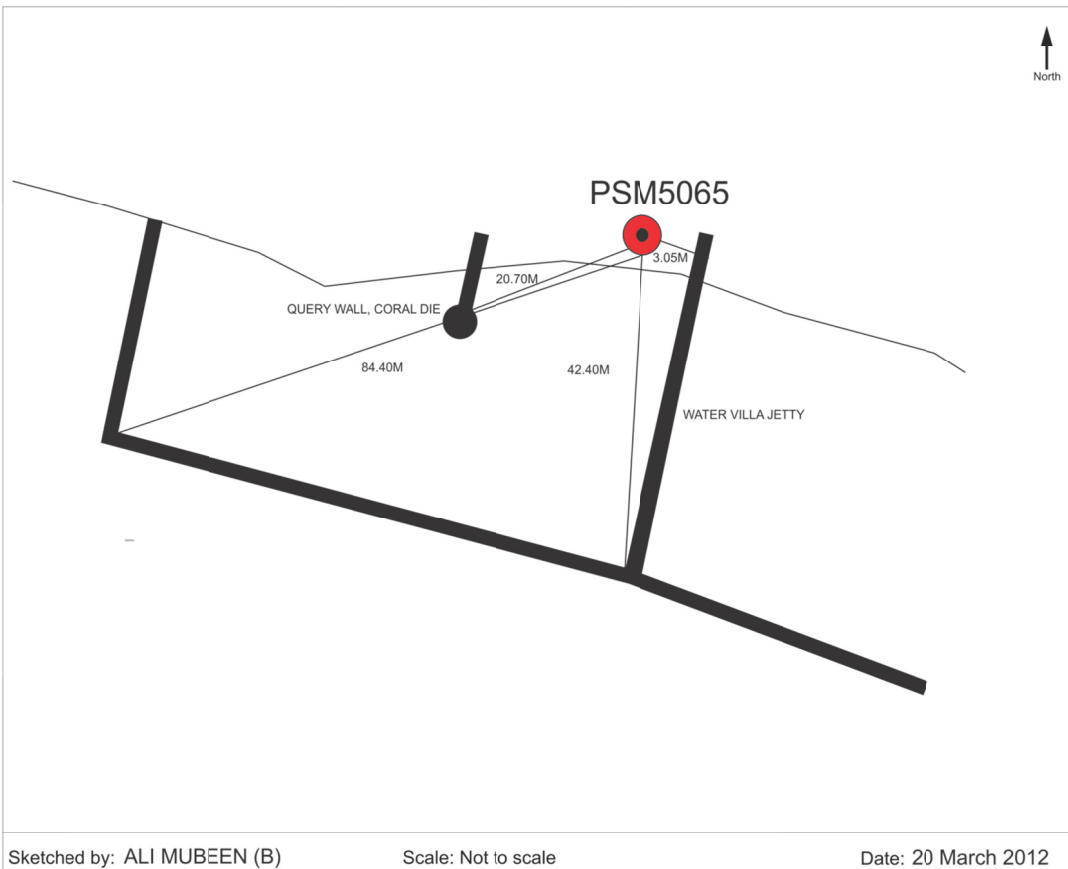
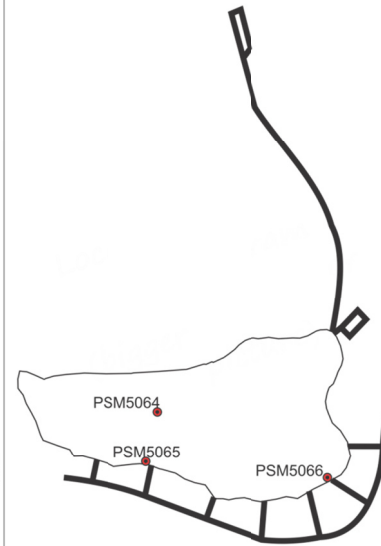
SITE INFORMATION

Station Number

P S M 5 0 6 5



Locality



Sketched by: ALI MUBEEN (B)

Scale: Not to scale

Date: 20 March 2012

SURVEY UNIT, MINISTRY OF HOUSING AND ENVIRONMENT, Ameenee Migu, Maafannu, Male', 20392, Maldives,
Office (PABX): +(960) 3004300, Fax: +(960) 3004301, Email: survey@mhe.gov.mv, Web: www.mhe.gov.mv

SURVEY UNIT,**MINISTRY OF HOUSING AND ENVIRONMENT**

Ameenee Magu, Maafanru, Male', 20392, Maldives.

Office (PABX): +(960) 3004300, Fax: +(960) 3004301

Email: survey@mhe.gov.mv

Web: www.mhe.gov.mv



CONTROL POINT DETAILS	Station Number PSM 5066
Coordinate Information	
Geodetic	Grid
WGS 84	UTM Zone 43
Lat:	E: 337764.271 M
Long:	N: 315486.910 M
Ellp Height:	Orth Height: 1.99M
Date: 18 th -27 th March 2012	


Monument description & method of survey:

- PSM5066 was to be established in the island to Type A monument.
- PSM5065 level was transferred to PSM 5066.
- The coordinates (X, Y) of the PSM 5066 was derived using autocad.

Note: Beach Rock Surveyors have informed to the M.Hakuraa Huraa management that PSM5064 is a property of land surveying authority of Maldives (MLSA). If the management of M.Hakuraa Huraa want to do make any modification to the area or to the PSM5064, M.Hakuraa Huraa management must inform MLSA prior to the modification. M.Hakuraa Huraa management must be responsible to any damaged to the PSM5064.

General site condition & access:

- PSM5066 was to be established in the vegetation line of the island.
- PSM5066 is located near the water villa jetty.
- PSM5066 is located in an area which is easy to access and locate.

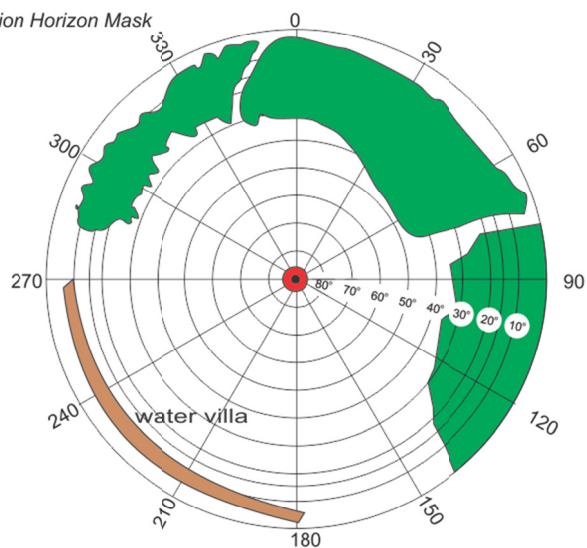
Owner: M.Hakuraa Huraa , Chaayaa Resorts

SITE INFORMATION

Station Number

P S M 5 0 6 6

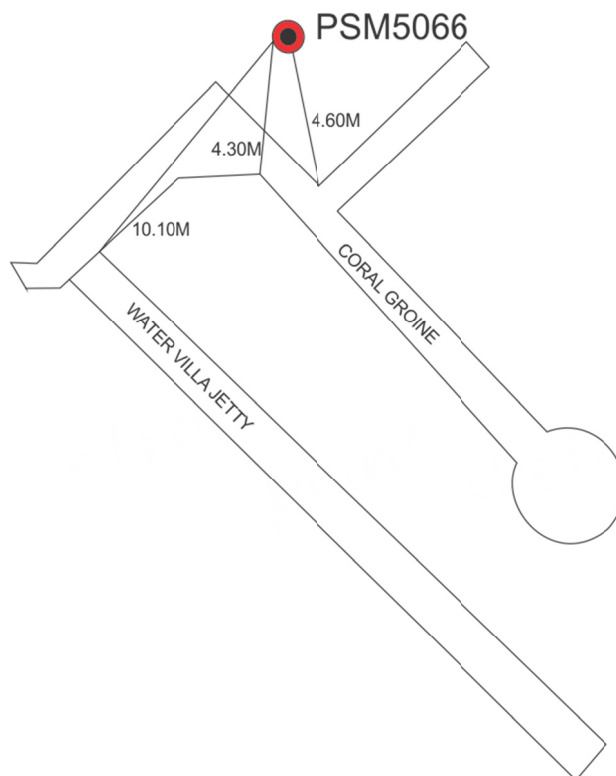
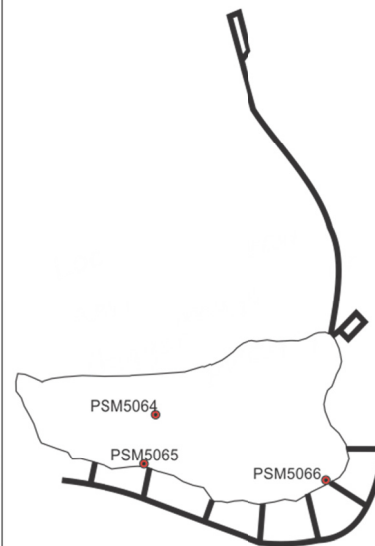
Station Horizon Mask



Height above Marker that horizon was mapped from 1.500 m

Magnetic Declination Declination applied to this figure?
☐ Yes ☒ No

Locality



Sketched by: ALI MUBEEN (B)

Scale: Not to scale

Date: 20 March 2012

SURVEY UNIT, MINISTRY OF HOUSING AND ENVIRONMENT, Ameenee Magu, Maafannu, Male', 20392, Maldives,
Office (PABX): +(960) 3004300, Fax: +(960) 3004301, Email: survey@mhe.gov.mv, Web: www.mhe.gov.mv